



July 11, 2017

Dear Valued customers,

As notification due to the wildfires in BC the following has been advised we have the inability to make deliveries within these areas, as we learn more about the areas in crisis we will advise you accordingly.

The information that we have as follows on current highway closures and we are starting to get information from you our valued customers from your consignee's that are closed or closing as they are being evacuated from these areas.

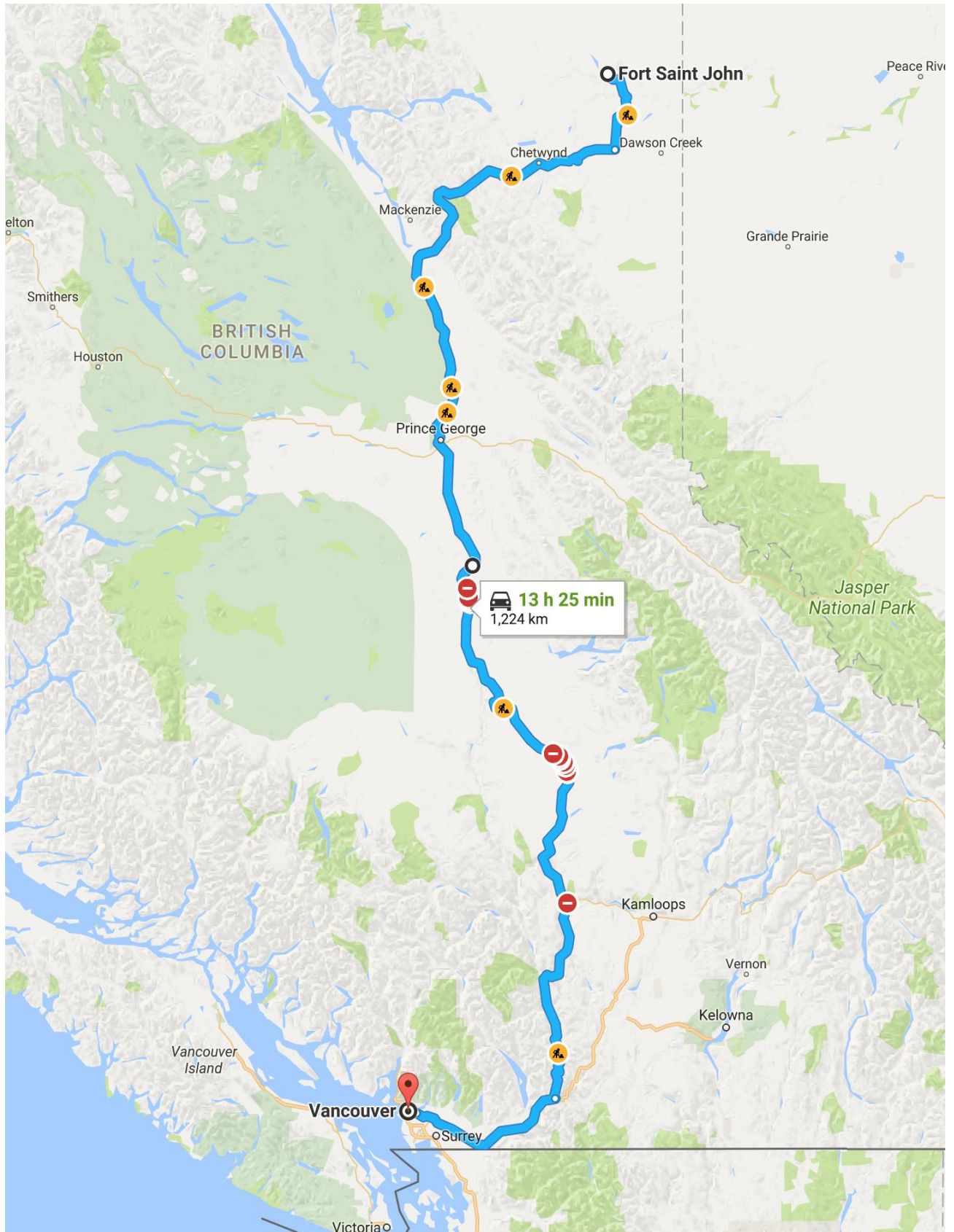
Should you have any questions or concerns please feel free to let your Account Representative know.

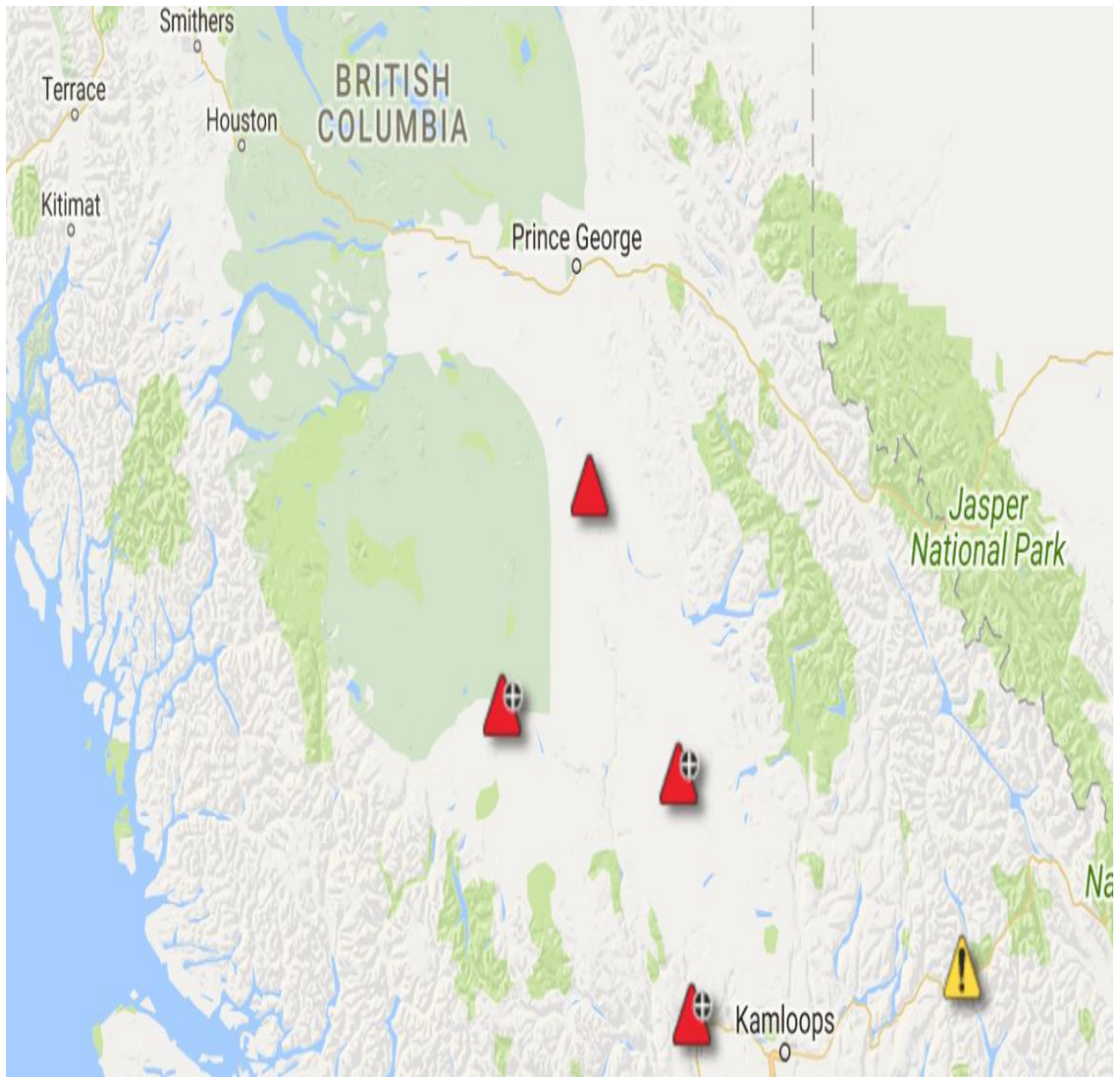
A map of current highway closures in B.C. due to wildfires. Road Closures (below)

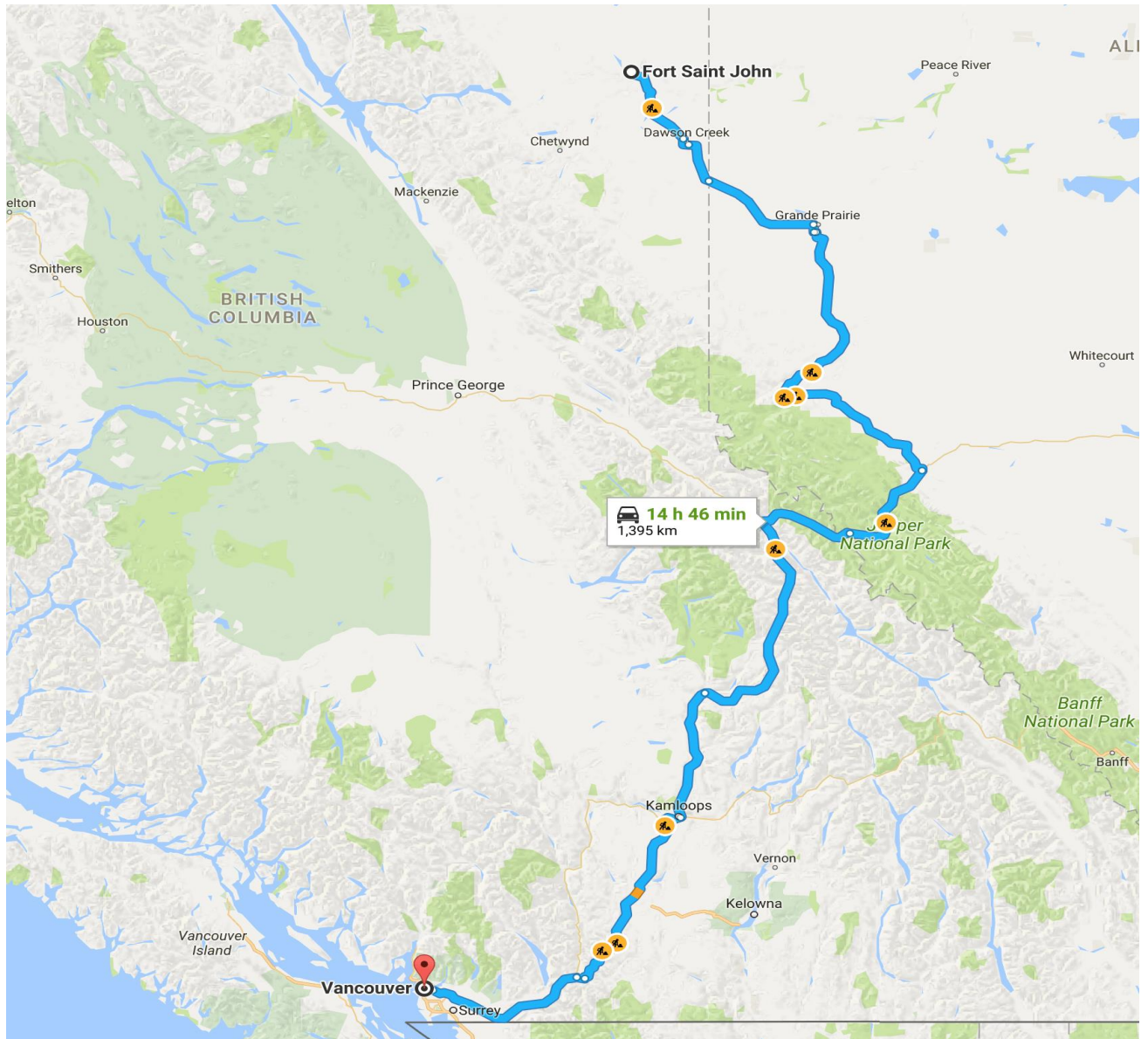
FORT ST. JOHN, B.C. — For motorists in the B.C. Interior trying to get to and from the Lower Mainland, wildfires in the Thompson and Cariboo regions have limited the number of route options.

A number of wildfires that erupted across the province on Friday have caused officials with the Ministry of Transportation to close highways in the areas around Williams Lake, Quesnel, 100 Mile House, Cache Creek, and Ashcroft. Highway 97 is effectively closed to traffic from Quesnel to Spencer Bridge, leaving Highways 16 and 5 as the only other land-based north-south route open to motorists in B.C. The only other way to get from Prince George to Vancouver by car is via BC Ferries from Prince Rupert to Port Hardy on Vancouver Island.

From Kamloops and the rest of the Southern Interior, only the Coquihalla and Crownest Highways currently allow direct travel from Kamloops to Hope, at the southern end of the Fraser Canyon. A Google Maps query for directions between Fort St. John and Vancouver reveals the fastest open alternate route:







The usual Google Maps directions between Fort St. John and Vancouver, which shows the number of highway closures in B.C.

The fastest currently available route between Fort St. John and Vancouver due to highway closures in the B.C. Interior.

A full list of roads that have been closed by the wildfires can be found below, from information on [DriveBC.ca](https://drivebc.ca):

- Highway 1 Both directions: Closed in both directions from Ashcroft to Cache Creek (9.4 km) because of Forest Fire. Detour via Highway 8.

- Highway 1 Both directions: Closed in both directions 10 km west of Cache Creek to 5 km east of Cache Creek (15 km) because of Forest Fire. No estimated time of opening; assessment ongoing.
- Highway 1 Westbound: Hwy 1 westbound is closed 4 km west of Savona because of Forest Fire. Detour not available. No estimated time of opening; assessment ongoing.
- Highway 20 Both directions: Highway 20 open to eastbound traffic only. Closed to westbound traffic at the Chilcotin Bridge, 25 km west of Williams Lake. Emergency vehicle access only. No detour available.
- Highway 24 Westbound: Highway 24 Closed 31 km east of Junction with Highway 97 North for West Bound traffic Destined for 100 mile house.
- Highway 5A Both directions: Closed in both directions at Junction with Highway 3 (Highway 3 is open), in Princeton because of Forest Fire. Estimated time of opening not available. Detour not available. Alternate route: Hwy 3, Hwy 97 and Hwy 97C.
- Highway 5A Both directions: Closed in both directions at Coalmont Road because of Forest Fire. Local detour not available. Alternate route: Hwy 97C, Hwy 97, Hwy 3. No estimated time of opening, assessment in progress.
- Highway 97 Both directions: Closed from Junction of Hwy 1 in Cache Creek to Clinton because of Forest Fire. No detour available, No access to Highway 99. No estimated time of opening; assessment ongoing.
- Highway 97 Both directions: Hwy 97 closed in both directions at Canim Hendrix Intersection (2 km north of 100 Mile House) to Timothy Lake Road junction (25 km north of 100 Mile House) due to dynamic Fire Behaviour. No alternate route.
- Highway 97 Northbound: Hwy 97 open to northbound traffic from Williams Lake and closed southbound 15 km south of Quesnel due to Forest Fire. No estimated time of opening; assessment ongoing.
- Highway 97C Both directions: Hwy 97C and Cornwall Road closed in both directions from Junction with Highway 1 to Government Street Ashcroft (267 m) because of Forest Fire. No estimated time of opening; assessment ongoing.
- Highway 97C Westbound: Closed from Logan Lake to Ashcroft because of Forest Fire. Local traffic only, until further notice. Watch for traffic control. Estimated time of opening is currently not available; Assessment in progress.
- Highway 99 Both directions: Closed in both directions from Junction with Highway 12, at Lillooet to Junction with Highway 97 North, in Cache Creek (74.7 km) because of Forest Fire. No estimated time of opening; assessment ongoing.
- Likely Road Both directions: Closed in both directions from 150 Mile House to Junction with Horsefly Road (4.5 km) because of Forest Fire. Detour from the Likely-Horsefly Junction to Beaver Lake Road and then to Hwy 97N. No estimated time of opening; assessment ongoing.